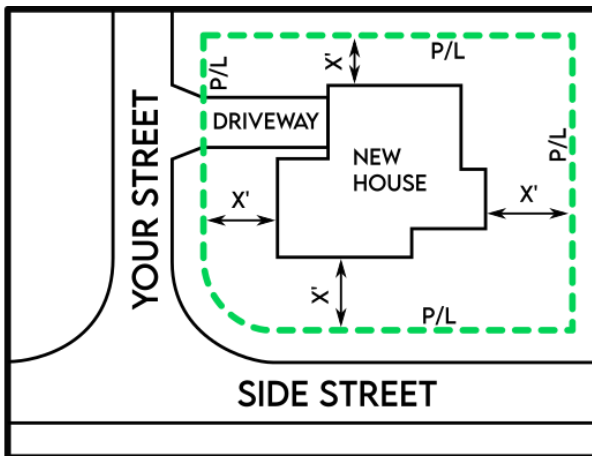


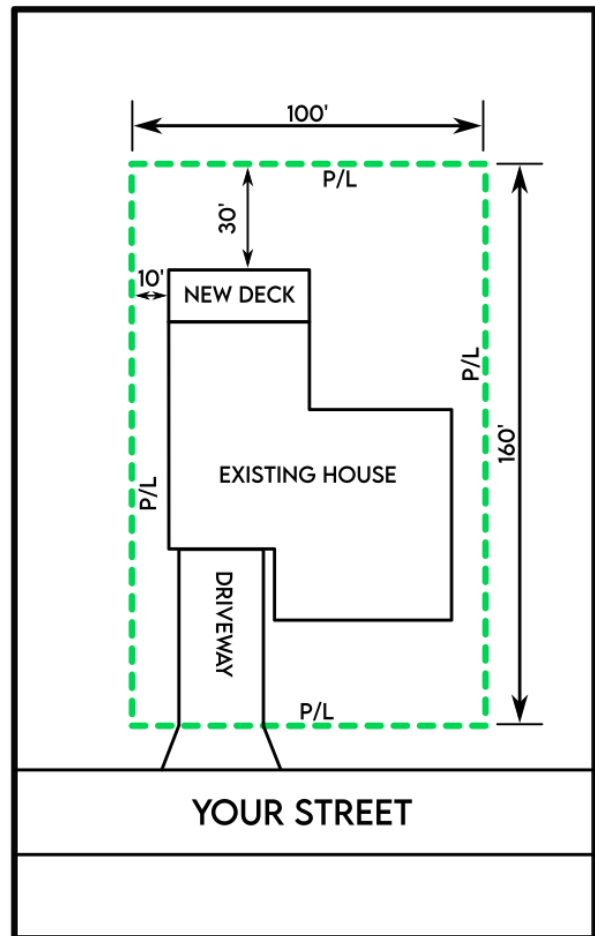
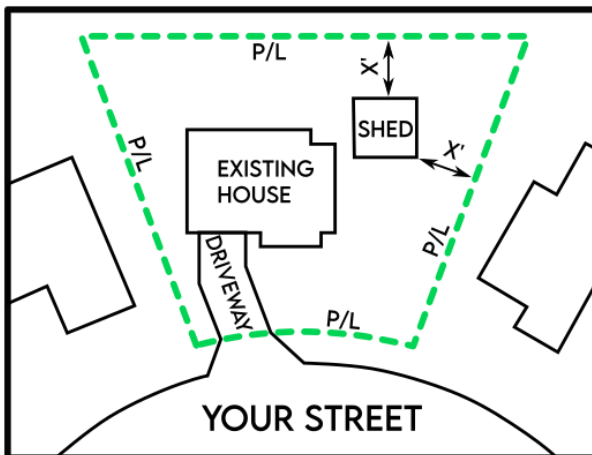
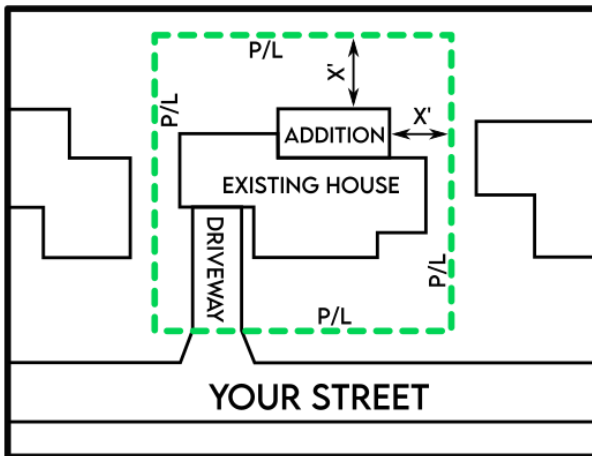


### Instructions

- 1) Draw property lines (P/L) and label with dimensions.
- 2) Draw the footprints of all proposed and existing structures.
- 3) Draw and label any adjacent streets.
- 4) For new structures, show setbacks (x), measured perpendicularly, from the applicable property boundaries.



EXAMPLE SITE PLANS



For questions about these requirements, please contact the Construction Services Office at 863-965-5530 or [permit@auburndalefl.com](mailto:permit@auburndalefl.com).